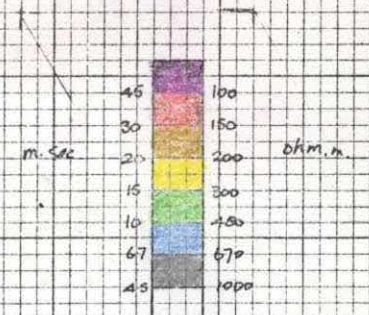
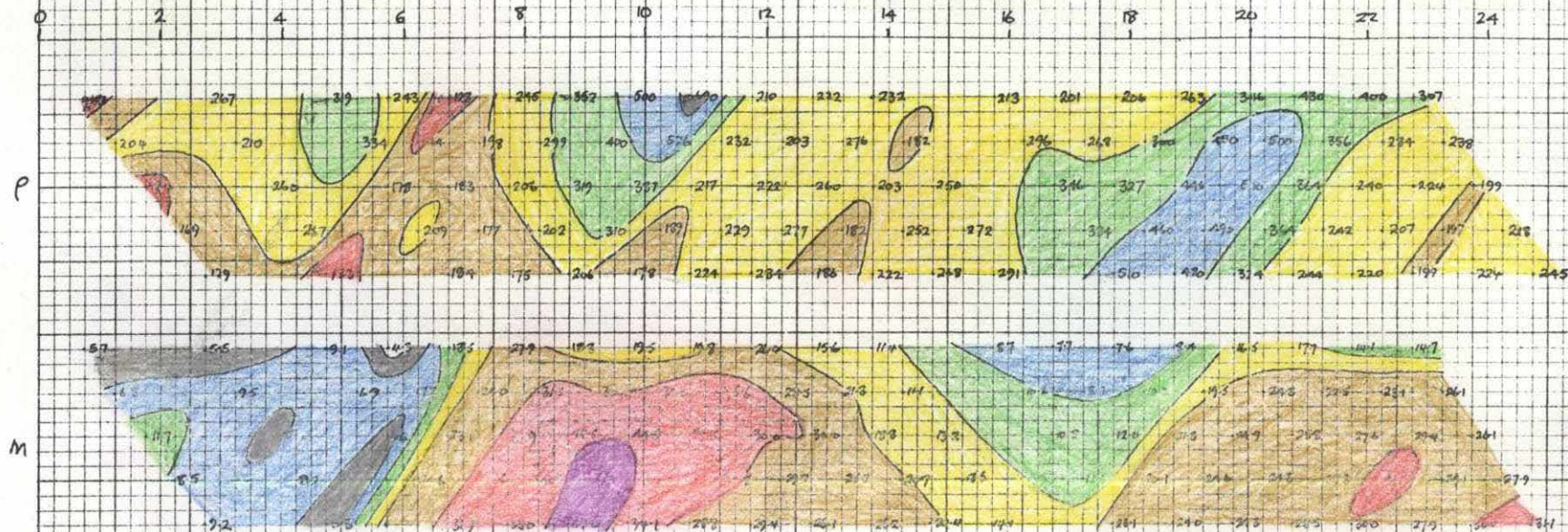


POTTERTON

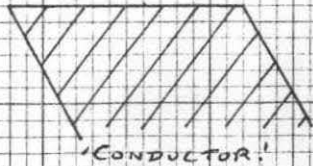
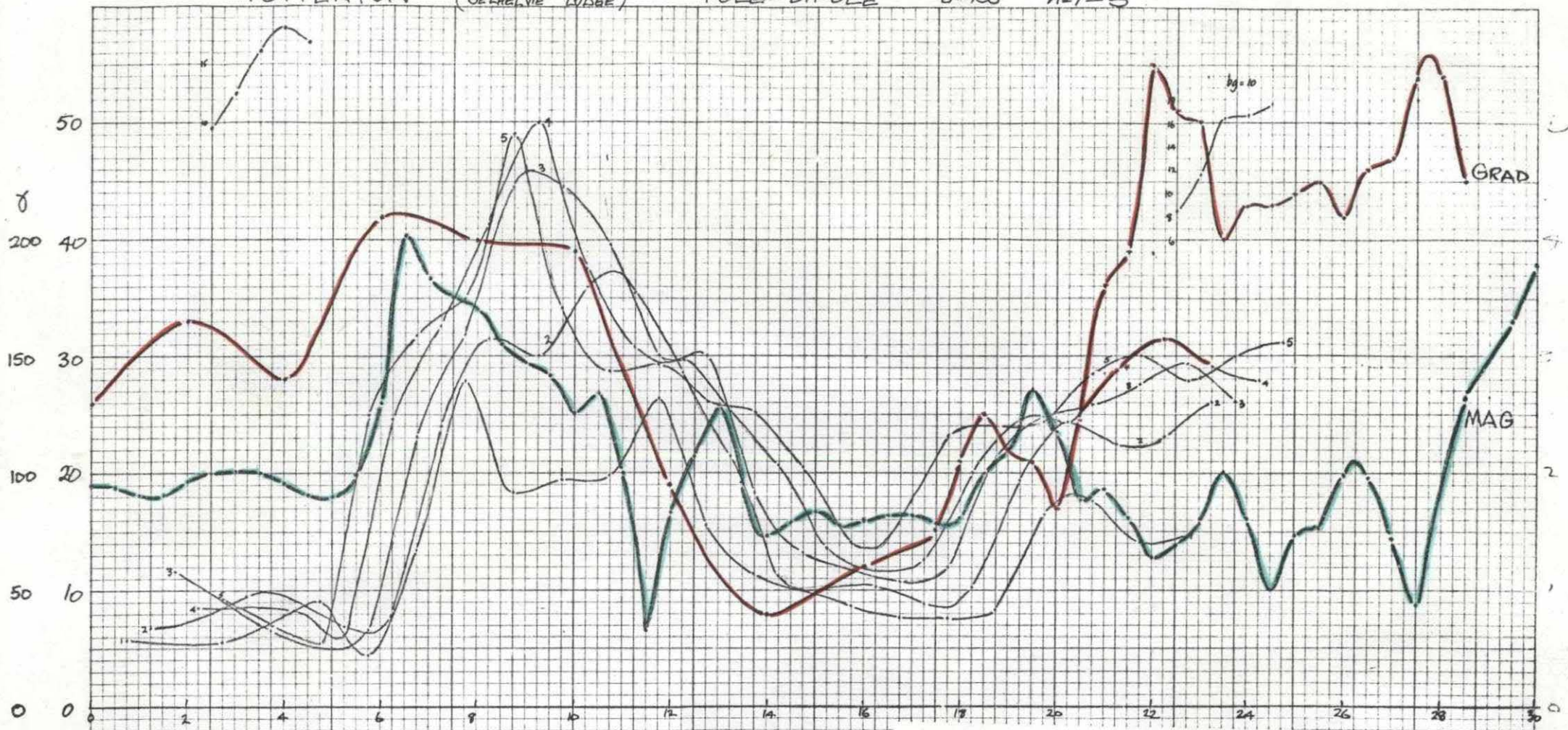
PAE-DIPAE  $\alpha=100'$   $n=1-5$

(line due south-south through POTTERTON hedge)

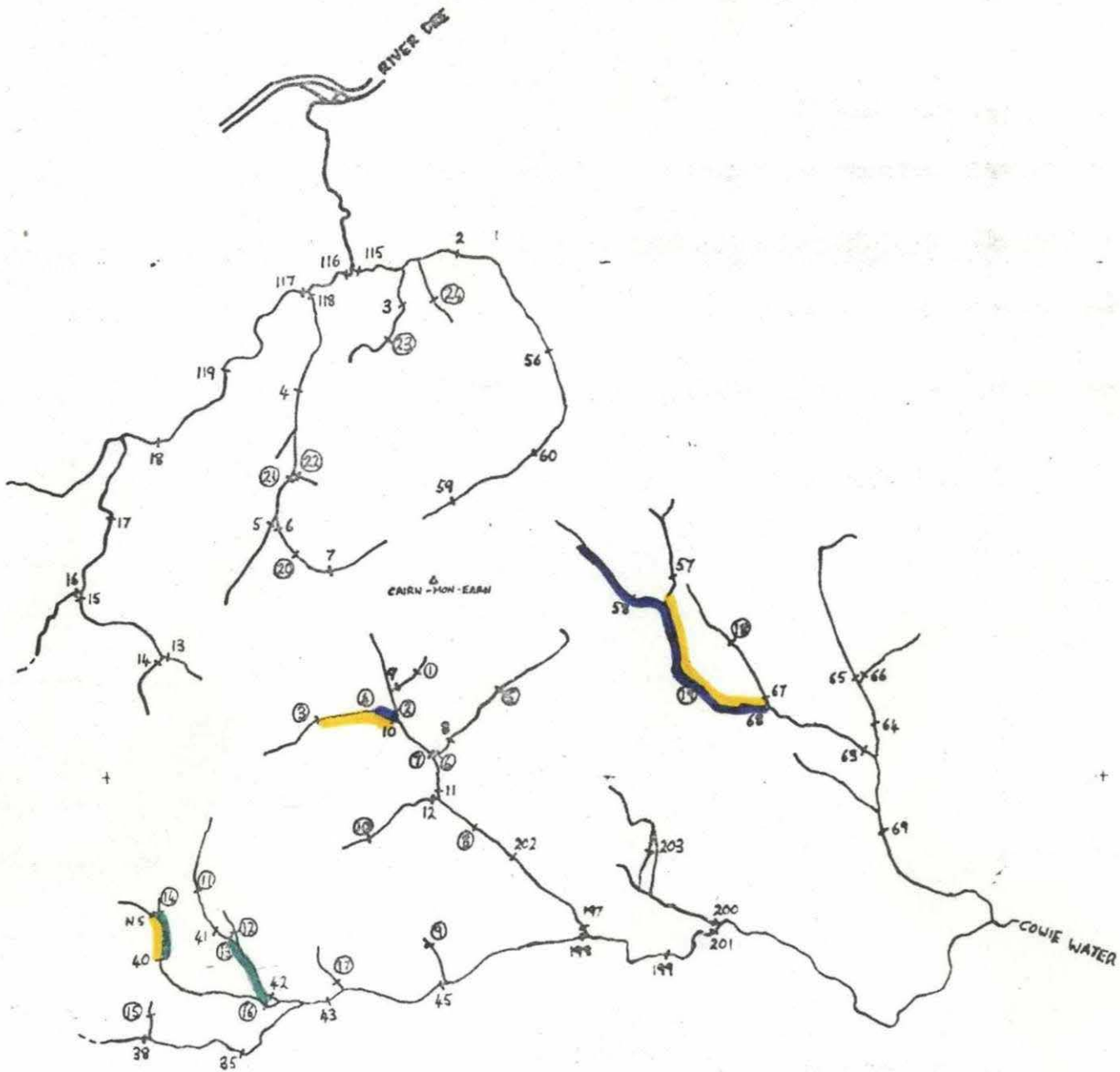


<b>EXPLORATION VENTURES LTD.</b>			
TITLE POTTERTON AREA: BELHELVE DISTRICT; "CHARGEABILITY AND RESISTIVITY" PROFILES 3 ELECTRODE EXPANDING ARRAY IP SURVEY			
Scale.	Prepared TC	Drawn TC	FIG.No.  2
OS Sheet No.	Revised	Date Feb 1972	

POTTERTON (BELHELVE LODGE) POLE-DIPOLE  $B=100'$   $n=1-5$



EXPLORATION VENTURES LTD.			
TITLE POTTERTON AREA: BELHELVE DISTRICT CHARGEABILITY CURVES. EXPANDING 3 ELECTRODE ARRAY IP SURVEY.			
Scale	Prepared TC	Drawn TC	FIG. No. 3
OS Sheet No.	Revised	Date FEB 1972	



ANOMALOUS VALUES

- >29 ppm Cu
- >100 ppm Pb
- >200 ppm Zn

## EXPLORATION VENTURES LTD.

TITLE **COPPER, LEAD & ZINC ANOMALIES**  
**CAIRN-MON-EARN, KINCARDINESHIRE**

Scale 1" = 1 MILE

Prepared  
AM

Drawn  
AM

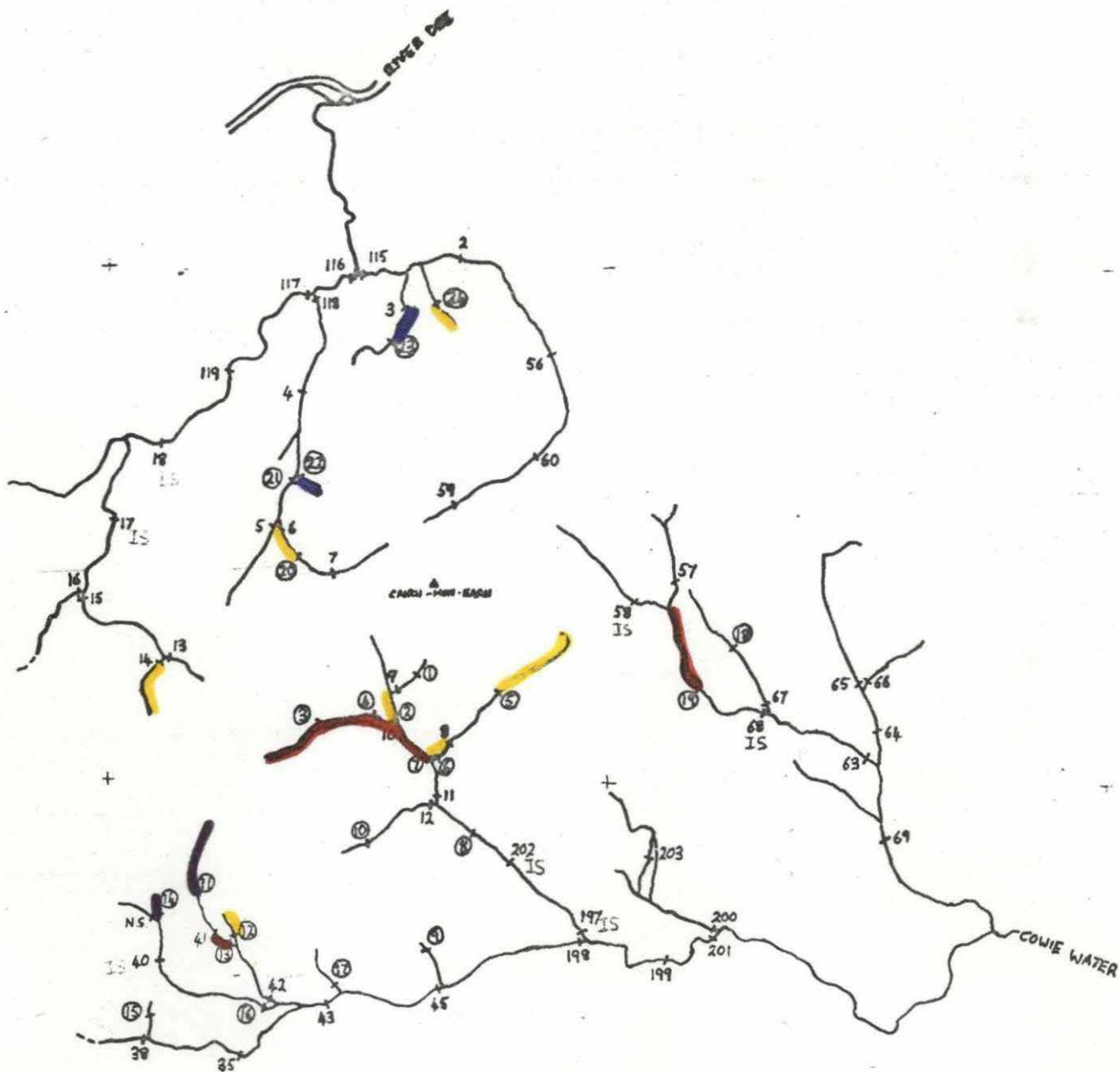
FIG No.

O.S. Sheet No.





Revised

Date  
APR 1972

11



**COLOUR SCHEME**

	3-5 p.p.m.
	6-9 p.p.m.
	10-19 p.p.m.
	>20 p.p.m.

NUMBERS REFER TO SAMPLE NUMBERS:

41 RECCO. SERIES

17 FOLLOW-UP SERIES

INSUFFICIENT SAMPLE FOR ANALYSIS

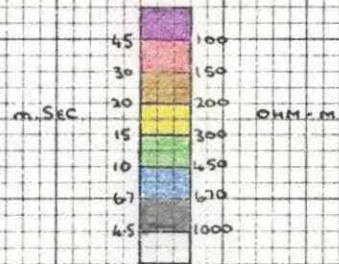
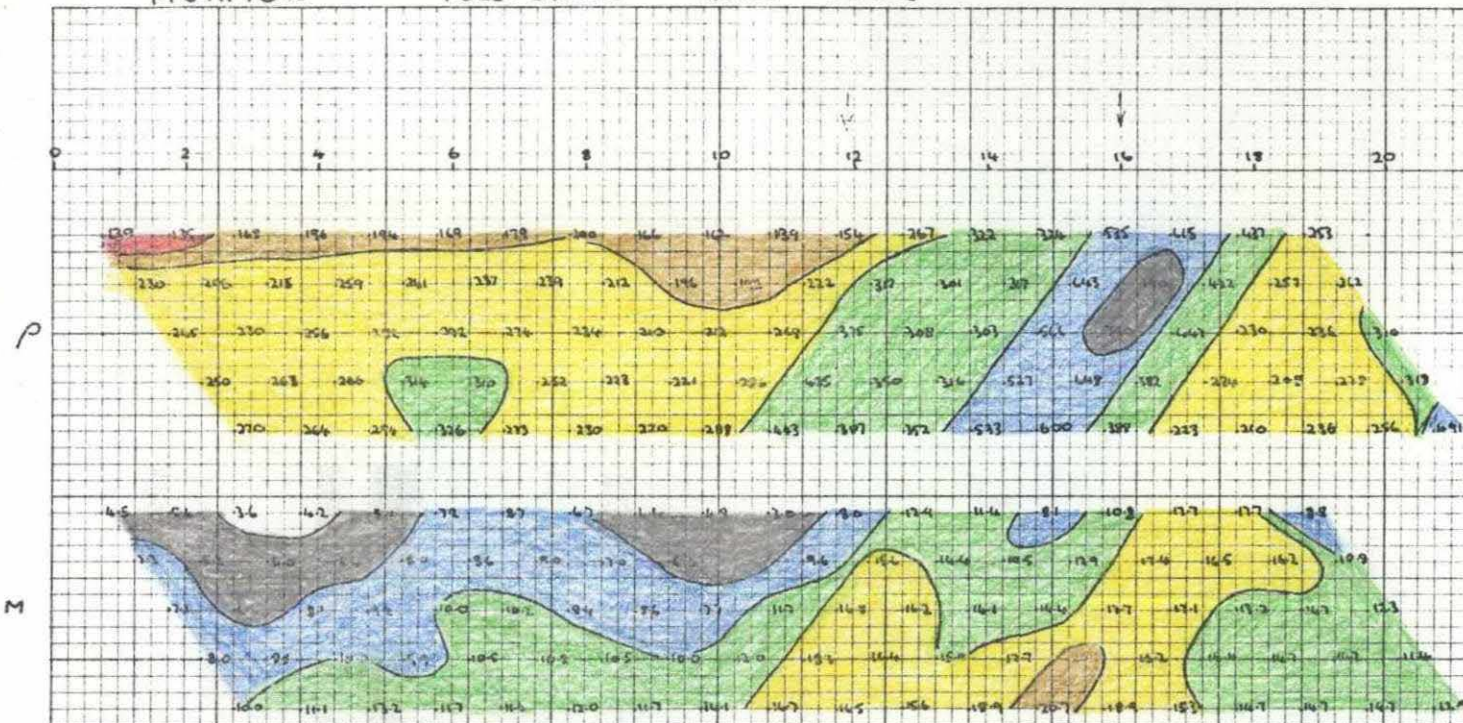
<b>EXPLORATION VENTURES LTD.</b>			
TITLE: STREAM MOLYBDENUM VALUES CAIRN MON EARN, KINGCARDINESHIRE			
1" = 1 MILE	Prepared AM	Drawn AM	FIG No.
O.S. Sheet No.	Revised	Data APR 1972	12

BELHELVE

MUIRTON

POLE-DIPOLE

a=100' n=1-5

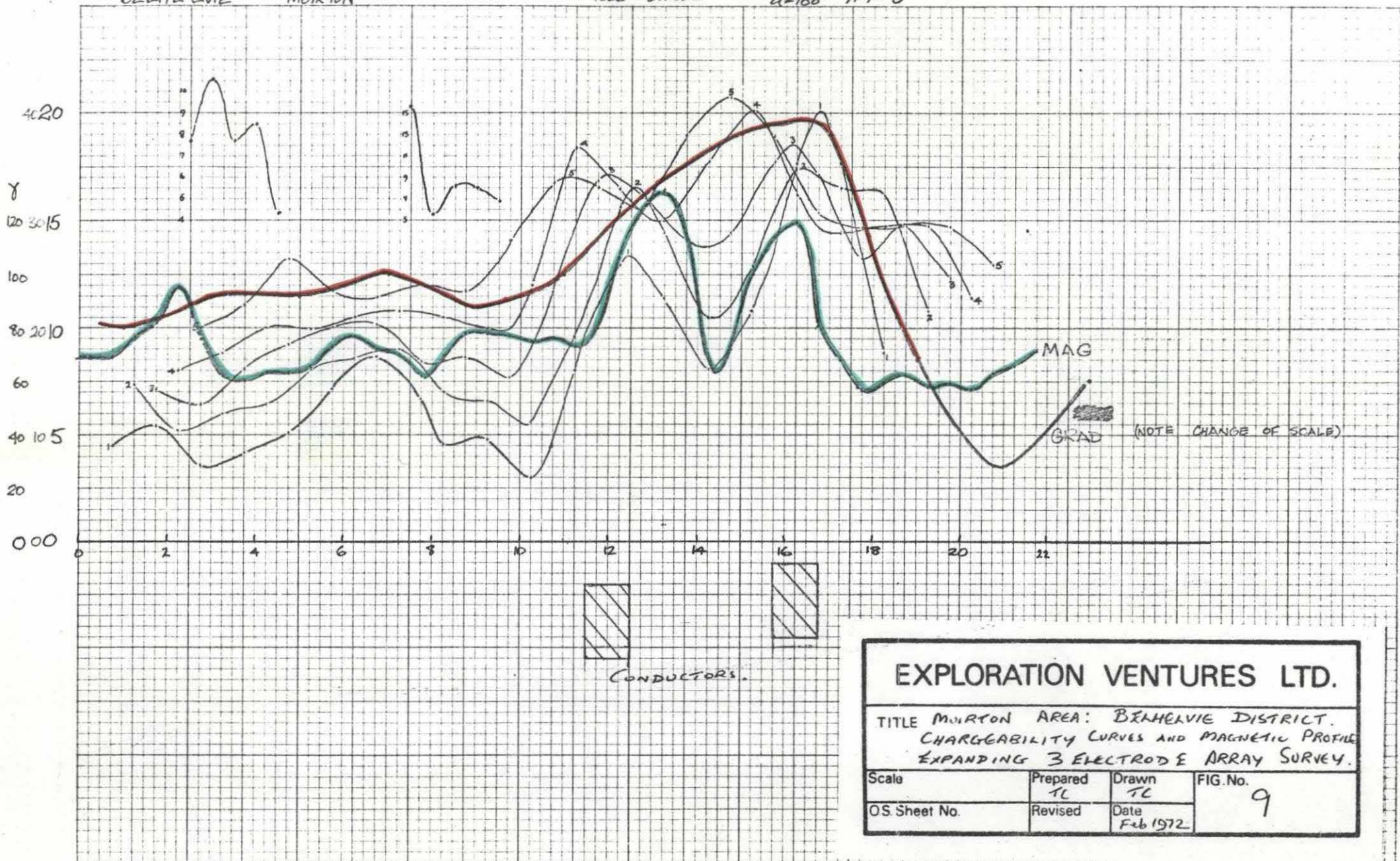


<b>EXPLORATION VENTURES LTD.</b>			
TITLE MUIRTON AREA: BELHELVE DISTRICT. CHARGEABILITY AND RESISTIVITY PROFILES EXPANDING 3 ELECTRODE ARRAY SURVEY			
Scale	Prepared TL	Drawn TL	FIG.No. 8
OS. Sheet No.	Revised	Date Feb 1972	

BELHELVIE - MURTON

POLE-DIPOLE

a=100' n=1-5

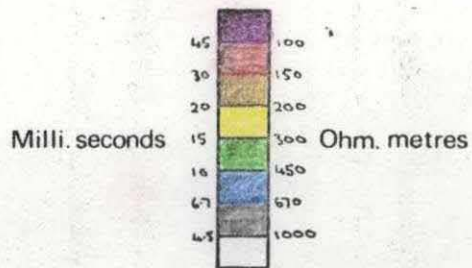
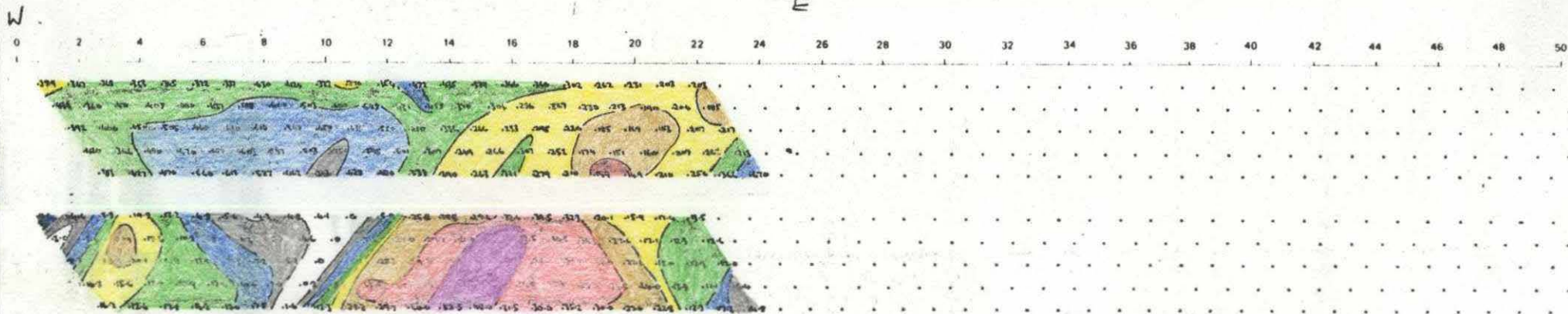


AREA BELHELVIE  
 LINE No.  
 ARRAY POLE-DIPOLE

POTTERTON BURN.

a = ~~100~~ 100'

n = 1-5



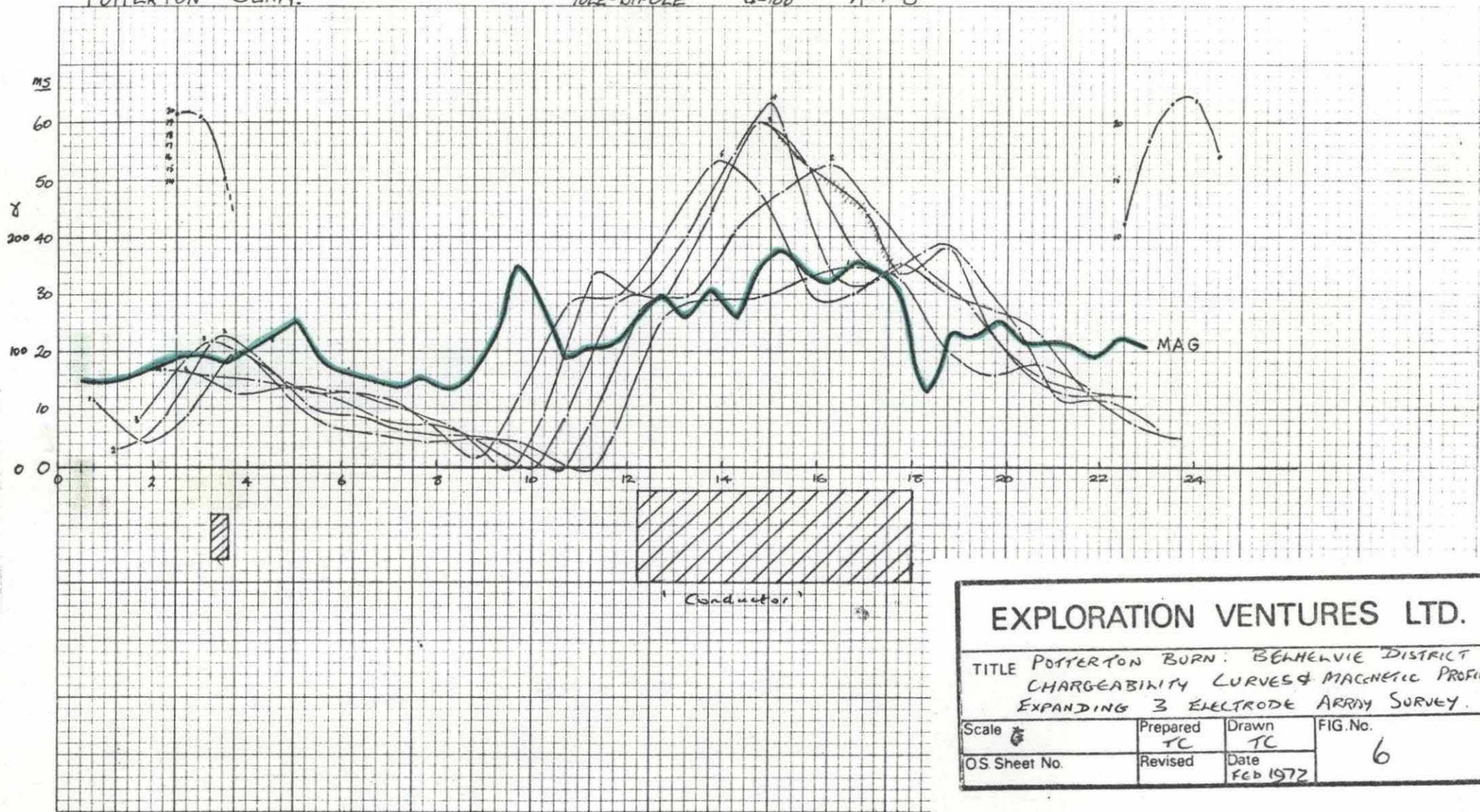
EXPLORATION VENTURES LTD.			
TITLE POTTERTON BURN AREA BELHELVIE DISTRICT CHARGEABILITY AND RESISTIVITY PROFILES EXPANDING 3 ELECTRODE ARRAY SURVEY.			
Scale 1/5000	Prepared TC	Drawn TC	FIG No. 5
O.S. Sheet No.	Revised	Date Feb 1972	

POTTERTON BURN.

POLE-DIPOLE

$a=100'$

$n=1-5$

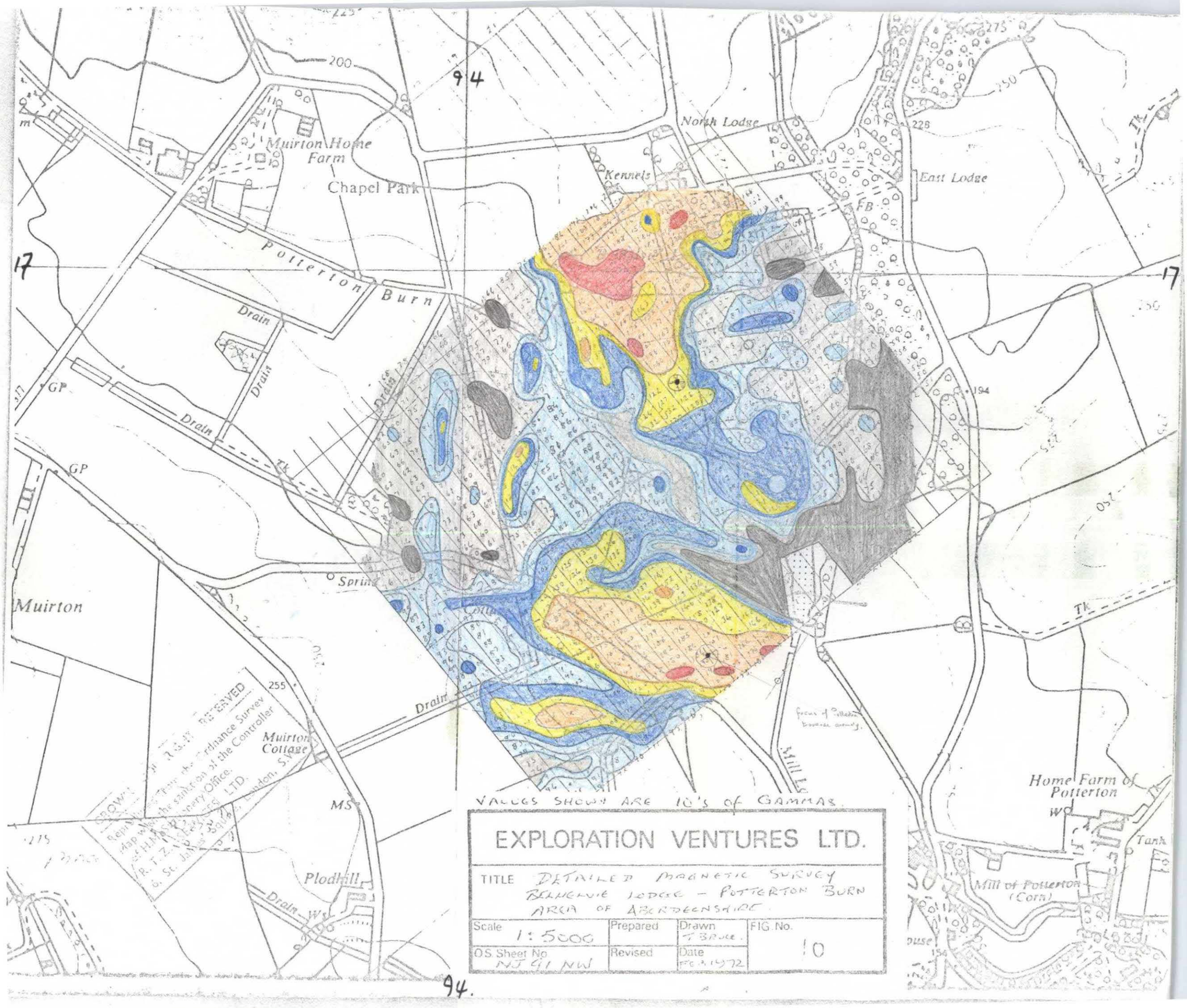


### EXPLORATION VENTURES LTD.

TITLE POTTERTON BURN. BEHELVIE DISTRICT  
CHARGEABILITY CURVES & MAGNETIC PROFILE  
EXPANDING 3 ELECTRODE ARRAY SURVEY.

Scale $\frac{1}{2}$	Prepared TC	Drawn TC	FIG.No. 6
OS Sheet No.	Revised	Date FEB 1972	





VALUES SHOWN ARE 10'S OF GAMMAS

<b>EXPLORATION VENTURES LTD.</b>			
TITLE <i>DETAILED MAGNETIC SURVEY BLUEVELL LODGE - POTTERTON BURN AREA OF ABERDEENSHIRE</i>			
Scale <i>1:5000</i>	Prepared <i>T Bruce</i>	Drawn <i>T Bruce</i>	FIG. No. <i>10</i>
OS Sheet No <i>NJ 91 NW</i>	Revised	Date <i>Feb 1972</i>	

ALL RIGHTS RESERVED  
 This map is the property of the Controller  
 of Her Majesty's Stationery Office.  
 Crown Copyright © 1972  
 R. T. Jones & Co. Ltd., London, S.W.

94.