


HUESHOPE WEST TRIAL. AE 69

During the period covered by this application, the final one for this project, 33.7 m. of driving were carried out at this mine. This driving, with the exception of a small crosscut was carried out along the vein followed throughout the exploration of this trial. However, the content of fluorspar in the vein failed to reach proportions that warranted further exploration and all work at this site was discontinued on 13. 10. 72. before abandoning this trial a short crosscut was driven and boreholes drilled on either side of the level to ensure that the workings had indeed been on the correct line of the vein.

No sampling was undertaken at this mine, as the fluorspar content of the vein was not considered sufficiently high to warrant sampling.

The accompanying plan shows all relevant geological information for this trial.

NOV 71 - SEPT 72.



G. HUGHES.

SWISS ALUMINIUM MINING (U.K.) LTD.

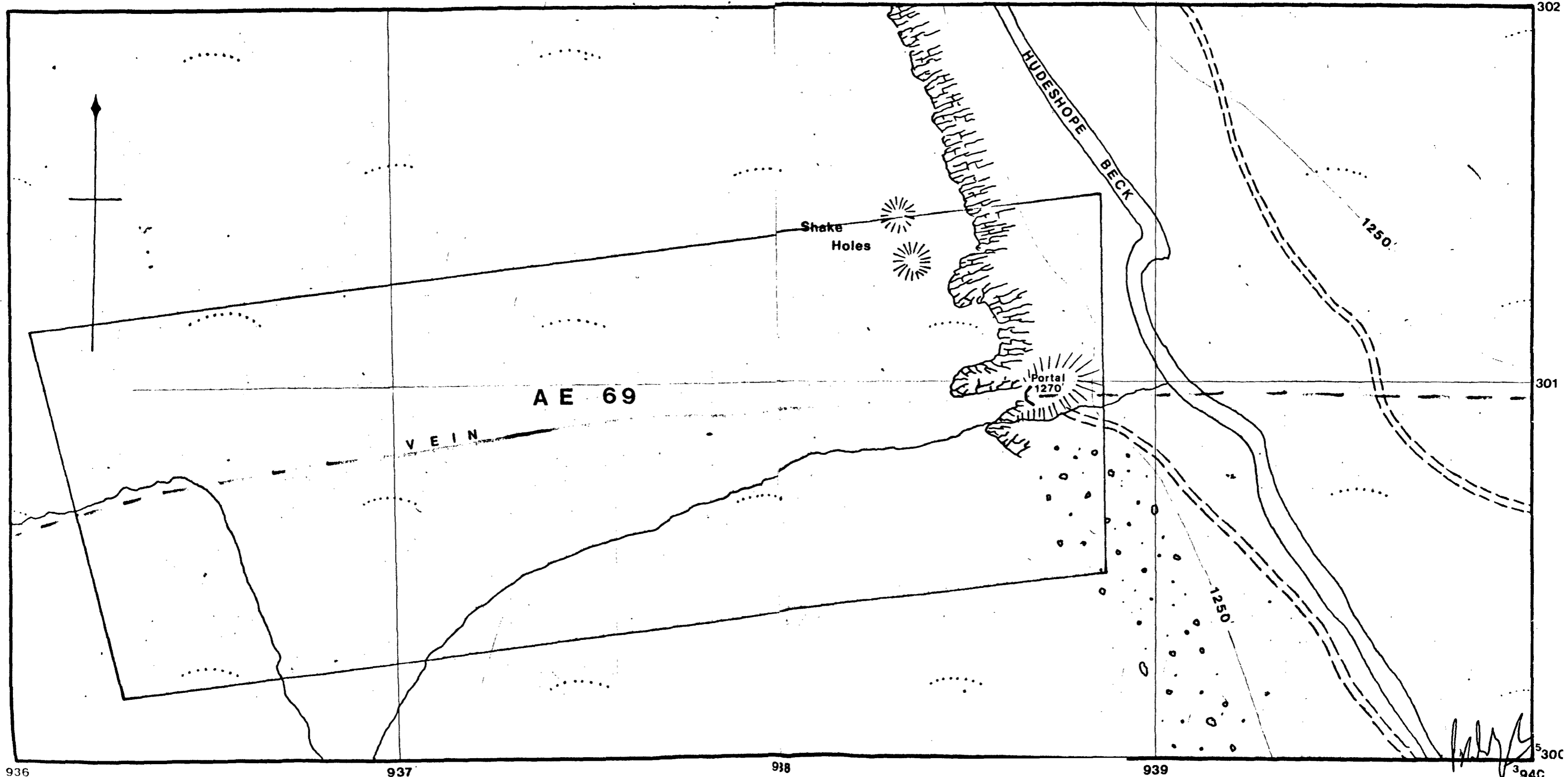
EXPLORATION AREA AE 69. [TEESDALE]

D.T.I. Ref: MME / AE 69.

SAMUK. Ref: BB-PW/gh.

SCALE 1:1000

Drawn by:- G.HUGHES.
18.5.72.



936

937

938

939


O.S. Grid Co-ordinates.

394C

530C

301

302



KEY.

- Limestone.
- Breccia.
- Fault.
- Joint.
- Fluorspar.
- Galena.
- Quartz.

Positions of National Grid lines not surveyed.
 Surveyed, mapped & drawn: G. Hughes.
 2.3.72. to 12.8.72.


6/3/1973
 J. C. [Signature]

1:500.

TRIAL (GEOLOGY)

AC 07

NORTH ?



KEY

- (dashed line)
- (solid line)
- (dotted line)
- (line with cross-hatching)
- (line with diagonal hatching)
- (line with vertical hatching)
- (line with horizontal hatching)
- (line with irregular hatching)